



List of Class Rooms with ICT Facilities

– S.No	Hall Name	Geotagged Photo of the Class Rooms with ICT Facilities
1.	AUG01	 <p>Latitude: 9.293313 Longitude: 77.698182 Accuracy: 3416.0m Azimuth: 250° (W) Pitch: 147.4° (96.4°) Time: 25-02-2020 12:02 Note: AUG01 P.S.R.Engineering college Sivkasi-626140</p> <p style="text-align: right;"><i>Powered by AngleCam</i></p>
2.	AUG04	 <p>Latitude: 9.293313 Longitude: 77.698182 Accuracy: 3416.0m Azimuth: 236° (SW) Pitch: 137.3° (93.0°) Time: 25-02-2020 09:53 Note: AUG04 P.S.R.Engineering college Sivkasi-626140</p> <p style="text-align: right;"><i>Powered by AngleCam</i></p>

3. AUG10



Latitude: 9.293313  
Longitude: 77.698182  
Accuracy: 3416.0m  
Azimuth: 64° (NE)  
Pitch: -119.5° (97.0°)  
Time: 25-02-2020 10:15  
Note: AUG10  
P.S.R.Engineering college  
Sivkasi-626140

4. AUG11



Latitude: 9.421564  
Longitude: 77.516975  
Accuracy: 2900.0m  
Azimuth: 215° (SW)  
Pitch: -137.8° (96.6°)  
Time: 25-02-2020 09:43  
Note: AUG11  
P.S.R.Engineering college  
Sivkasi-626140

5. AUG13



6. AUG15



7. AUG16



8. ECG02



9. ECG03



10. ECG04



11. ECG09



12. ECG10



13. ECG11



Latitude: 9.293313  
Longitude: 77.698182  
Accuracy: 3416.0m  
Azimuth: 356° (N)  
Pitch: 175.1° (94.1°)  
Time: 25-02-2020 13:09  
Note: ECG11  
P.S.R.Engineering college  
Sivkasi-626140

14. ECS04



Latitude: 9.293313  
Longitude: 77.698182  
Accuracy: 3416.0m  
Azimuth: 270° (W)  
Pitch: -170.8° (95.9°)  
Time: 25-02-2020 13:52  
Note: ECS04  
P.S.R.Engineering college  
Sivkasi-626140

15. ECS05



16. ECS06





17. MBS02



18. MBS05



19. EEF02



Latitude: 9.293313  
Longitude: 77.698182  
Accuracy: 3416.0m  
Azimuth: 229° (SW)  
Pitch: 159.5° (95.5°)  
Time: 25-02-2020 10:37  
Note: EEF02  
P.S.R.Engineering college  
Sivkasi-626140

20. EEF03



Latitude: 9.293313  
Longitude: 77.698182  
Accuracy: 3416.0m  
Azimuth: 214° (SW)  
Pitch: 146.0° (94.4°)  
Time: 25-02-2020 10:26  
Note: EEF03  
P.S.R.Engineering college  
Sivkasi-626140

21. EEF04



22. CES03



23. CEF04



Latitude: 9.293313  
Longitude: 77.698182  
Accuracy: 3416.0m  
Azimuth: 86° (E)  
Pitch: -178.7° (95.1°)  
Time: 25-02-2020 11:03  
Note: CEF04  
P.S.R.Engineering college  
Sivkasi-626140

24. CEF05



Latitude: 9.291914  
Longitude: 77.700474  
Elevation: 121.02m  
Accuracy: 10.0m  
Azimuth: 167° (S)  
Pitch: 157.4° (93.7°)  
Time: 24-02-2020 14:03  
Note: CEF05  
P.S.R.Engineering college  
Sivkasi-626140


25. CEF08



26. CES04



27. CES05



28. CES08




29. CES09



30. MEG03



31. MEF03



32. MEF05





33. MEF06



34. MEF07



35. MES05



Latitude: 9.293313  
Longitude: 77.698182  
Accuracy: 3416.0m  
Azimuth: 242° (SW)  
Pitch: 169.5° (94.5°)  
Time: 25-02-2020 15:05  
Note: MES05  
P.S.R.Engineering college  
Sivkasi-626140

36. MES06



Latitude: 9.293317  
Longitude: 77.701671  
Elevation: 113.16m  
Accuracy: 9.9m  
Azimuth: 221° (SW)  
Pitch: 142.4° (96.5°)  
Time: 24-02-2020 14:54  
Note: MES06  
P.S.R.Engineering college  
Sivkasi-626140

37. MES07



38. IBTG02



39. IBTG07



40. IBTF02



41. ITS01



42. ITS02



43. ITS03



44. ITS04



45. ITS05



46. ITS06




47. ITG05



Latitude: 9.293313  
Longitude: 77.698182  
Accuracy: 3416.0m  
Azimuth: 43° (NE)  
Pitch: 151.9° (93.9°)  
Time: 25-02-2020 14:24  
Note: ITG05  
P.S.R.Engineering college  
Sivkasi-626140

48. AUG05  
Seminar  
Hall  
(CSE)



Latitude: 9.291912  
Longitude: 77.688149  
Accuracy: 2700.0m  
Azimuth: 155° (SE)  
Pitch: -144.6° (95.2°)  
Time: 26-02-2020 11:38  
Note: AUG05-Seminar Hall  
P.S.R.Engineering college  
Sivkasi-626140

Powered by AngleCam



49.

ECF04  
Seminar  
Hall  
(ECE)



50.

MBS01  
Seminar  
Hall  
(MBA)



51.

EET05 Seminar Hall (EEE)



52.

CEG05 Seminar Hall (Civil)



53.

MES03 Seminar Hall (Mech)



54.

IBTF07 Seminar Hall (Biotech)



55. ADMIN Seminar Hall

